

GEOLOGICAL SURVEY OF NAMIBIA

**MINISTRY OF MINES AND ENERGY
NAMIBIA**

**PUBLICATIONS AND OPEN FILE
PRICE LIST 2024**



PUBLICATION

SOUTH WEST AFRICA SERIES		
No. 1	DE KOCK, W.P. 1934. The Geology of the Western Rehoboth, 148 pp. OUT OF PRINT : Photocopies only available	Free
No. 2	HAUGHTON, S.H. and FROMMURZE, H.F. 1936. The Geology of the Warmbad district South West Africa, 64 pp. OUT OF PRINT : Photocopies only available	Free
No. 3	SMITH, D.A.M. 1965. The geology around the Khan and Swakop Rivers in South West Africa. 113 pp. (Explanation to geological map 2215A Ebony, 2215B Usakos, scale: 125 000). OUT OF PRINT : Photocopies only available	Free
No. 4	PORADA, H.R. 1974. The Khoabendus formation in the area northwest of Kamanjab and in the South-Eastern Kaakoveld, South West Africa. 23 pp. Map. OUT OF PRINT : Photocopies only available	Free
No. 5	PORADA, H.R. and HILL, R.S. 1974. The marble deposits of South West Africa. 57 pp. OUT OF PRINT : Photocopies only available	Free
No. 6	MILLER, R. McG. 1980. Geology of a portion of central Damaraland, South West Africa/ Namibia. 78 pp. OUT OF PRINT : Photocopies only available	Free

**MEMOIRS OF THE GEOLOGICAL SURVEY OF NAMIBIA
HARDCOPY**

No. 7	SAWYER, E.W. 1981. Damaran structural and metamorphic geology of an area south-east of Walvis Bay, South West Africa/ Namibia. 94 pp.	Free
No. 8	BARNES, S.J. 1982. Serpentinities in central South West Africa/Namibia - a reconnaissance study. 90 pp.	Free
No. 9	WARD, J.D. 1987. The Cenozoic succession in the Kuiseb Valley, Central Namib Desert. 124 pp.	Free
No. 10	DIEHL, M. 1990. Geology, mineralogy, geochemistry and hydrothermal alteration of the Brandberg Alkaline Complex, Namibia. 55 pp.	Free
No. 11	HOAL, B.G. 1990. The geology and geochemistry of the Proterozoic Awasib Mountain terrain, southern Namibia, 163 pp.	N\$ 80.00
No. 12	KUKLA, P.A. 1992. Tectonics and sedimentation of a late Proterozoic Damaran convergent continental margin, Khomas Hochland, Central Namibia. 95 pp.	N\$ 50.00
No. 13	SWART, R. 1992. The sedimentology of the Zerrissene Turbidite System, Damara Orogen, Namibia. 54 pp.	N\$ 25.00
No. 14	ZIEGLER, U.R.F. & STOESSEL, G.F.U. 1993. Age determinations in the Rehoboth Basement Inlier.	N\$ 30.00
No. 15	KUKLA, C. 1993. Strontium isotope heterogeneities in the amphibolite facies, banded metasediments - a case study from the Late Proterozoic Kuiseb Formation of the southern Damara Orogen, central Namibia. 139 pp.	N\$ 70.00
No. 16	STEVEN, N.M. 1993. A Study of epigenetic mineralisation in the Central Zone of the Damara Orogen, Namibia, with special reference to gold, tungsten, tin and rare earth elements. 166 pp.	N\$ 80.00
No. 17	HEGENBERGER, W. 1993. Stratigraphy and sedimentology of the Late Precambrian Witvlei and Nama Groups, east of Windhoek. 82 pp.	N\$ 40.00

No. 18	PICKFORD, M. & SENUT, B. 1999. Geology and palaeobiology of the Namib Desert Southwestern Africa, 155 pp.	N\$ 70.00
No. 19	PICKFORD, M. & SENUT, B. 2003. Palaeontology of the Orange River Valley, Namibia. 398 pp.	N\$200.00
No. 20	PICKFORD, M. & SENUT, B. 2008. Geology and Palaeobiology of the Northern Sperrgebiet, Namibia, 155 pp.	N\$ 70.00
No. 21	PICKFORD, M. & SENUT, B. 2010. Karst Geology and Palaeobiology of Northern Namibia, 74 pp.	N\$ 35.00
No. 22	PICKFORD, M. 2016. Geological Processes and Stratigraphy of the Diamond Placers of the Northern Sperrgebiet, 212 pp.	Only available digital

Note: The Memoir series is available free of charge online @ <http://www.mme.gov.na/publications/?designation=gsn>

MEMOIRS OF THE GEOLOGICAL SURVEY OF SOUTH AFRICA		
No. 61	HEATH, D.C. Die geologie van die sisteem Karoo in die gebied Mariental-Asab, Suidwes-Africa, 44 pp. OUT OF PRINT : Photocopies only available	N\$50.00
No. 64	MILLER, R. McG., 1973. The Salem Granite Suite, South West Africa: Genesis by partial melting of the Khomas Schist. 106 pp. OUT OF PRINT : Photocopies only available	N\$110.00

Note: The Memoir series is available free of charge online @ <http://www.mme.gov.na/publications/?designation=gsn>

BULLETINS OF THE GEOLOGICAL SURVEY OF NAMIBIA		
No. 1	DALTRY, V.D.C. 1993. Type mineralogy of Namibia. 142 pp.	N\$145.00
No. 2	EBERLE, D & HUTCHINS, D.G. 1996. The regional magnetic data set of Namibia: Comments on compilation and geological overview. 40 pp.	N\$40.00
No. 3	EBERLE, D. & HUTCHINS, D.G. & PETZEL, V. 1997. The regional radiometric data set of Namibia: Comments on compilation of the data from west central and southern Namibia and on anomaly patterns thereof. 50 pp.	N\$50.00
No. 4	EBERLE, D. & HUTCHINS, D. 2005. Proceedings of the Mineral Prospecting Promotion Workshop 1997, 184 pp.	N\$92.00

BIBLIOGRAPHY OF S.W.A/NAMIBIA EARTH SCIENCE		
Vol. 1	1983. Publications to the end of 1980. 142 pp.	Free
Vol. 2.	1991. Publications from 1981 to 1986. 111 pp.	Free
Vol. 3.	2006. Publications from 1987 to 2000. 301 pp. (digital only – pdf format)	Free

Note: The Bibliography series 1&2 is available free of charge online at

COMMUNICATIONS OF THE GEOLOGICAL SURVEY OF NAMIBIA

Communication Vol 1	1985	Published book	N\$ 50.00	PDF at no cost
Communication Vol 2	1986	Published book	N\$ 70.00	PDF at no cost
Communication Vol 3	1987	Published book	N\$ 70.00	PDF at no cost
Communication Vol 4	1988	Published book	N\$ 55.00	PDF at no cost
Communication Vol 5	1989	Published book	N\$ 45.00	PDF at no cost
Communication Vol 6	1990	Published book	N\$ 35.00	PDF at no cost
Communication Vol 7	1991	Published book	N\$ 40.00	PDF at no cost
Communication Vol 8	1992	Published book	N\$ 80.00	PDF at no cost
Communication Vol 9	1994	Published book	N\$ 50.00	PDF at no cost
Communication Vol 10	1995	Published book	N\$ 70.00	PDF at no cost
Communication Vol 11	1996	Published book	N\$ 40.00	PDF at no cost
Communication Vol 12	2000	Published book	N\$ 200.00	PDF at no cost
Communication Vol 13	2004	Published book	N\$ 50.00	PDF at no cost
Communication Vol 14	2009	Published book	Only available digital	PDF at no cost
Communication Vol 15	2013	Published book	Only available digital	PDF at no cost
Communication Vol 16	2015	Published book	Only available digital	PDF at no cost
Communication Vol 17	2016	Published book	Only available digital	PDF at no cost
Communication Vol 18	2018	Published book	Only available digital	PDF at no cost
Communication Vol 19	2018	Published book	Only available digital	PDF at no cost
Communication Vol 20	2019	Published book	Only available digital	PDF at no cost
Communication Vol 21	2019	Published book	Only available digital	PDF at no cost
				PDF at no cost

Note: The Communication series is available free of charge online @ <http://www.mme.gov.na/publications/?designation=gsn>

DEPARTMENTAL REPORTS			
MILLER, R. McG. 1985. The Mining and Production of Diamonds at CDM (1945-1983).			N\$45.00
SPECIAL PUBLICATIONS			
Geological Survey of Namibia	The Mineral Resources of Namibia	Published book N\$300.00	PDF Cost N\$ 300.00
Ministry of Mines and Energy	Mineral investment opportunities in Namibia: Project File, 1993.	Published book N\$130.00	PDF Cost N\$ 600.00
	Mineral Investment in Namibia MURRAY, R. 1993.	Published book N\$105.00	
Geological Society of South Africa	Evolution of the Damara Orogen of South West Africa/Namibia (Includes geological maps, scale 1:500 000) MILLER, R. McG. (Ed.) 1983	Published book N\$515.00	
	Evolution of the Damara Orogen of South West Africa/Namibia. MILLER, R. McG. (Ed.) 1983	Published book N\$265.00	
Geological Society of Namibia and the Desert Ecological Research Unit of Namibia	Environmental Implications of Mining and Prospecting in the Namib,	OUT OF PRINT: Copies N\$60.00	
	Proterozoic crustal & Metallogenic Evolution – Abstracts. 1994	OUT OF PRINT: Copies N\$85.00	
	Proterozoic crustal & Metallogenic Evolution –	OUT OF PRINT: Copies N\$30.00	

	Excursion guides 1, 2, 3, 4, 5. (sold separately),		
Special Publication (Minerals Development Fund) Geology of Namibia MILLER, R. McG. (Ed.) 2008.	Volume 1 : <u>Archaean to Mesoproterozoic</u>	Published book: N\$ 1200.00	PDF Cost (3 Volumes): N\$ 2500.00 Cost Per Volume: N\$ 800.00
	Volume 2 : <u>Neoproterozoic to Lower Palaeozoic</u>		
	Volume 3 : <u>Palaeozoic to Cenozoic</u>		
SADC Publications. Mining Sector Coordinating Unit. Mineral Resource Survey Programme	Bauxite deposits in the SADC region. (Project AAA 3.5), 1997	Published book: N\$50.00	
	Heavy-mineral sand deposits in the SADC region. (Project AAA 3.6), 1997.	Published book: N\$50.00	
	Diamonds in the SADC Region (Project AAA 1.2), 1999.	Published book: N\$50.00	
Special Publication (Geohydrology)	Groundwater of Namibia (book with 2 maps)	Published book: N\$300.00	
	Groundwater of Namibia (2 maps)	Published maps: N\$150.00	

REPORTS ON FILE

REGIONAL GEOLOGY				
RG-1	The geology and structure of the area between Etjo and Waterberg, Areas 2116 and 2017. G Lüdtké, 1970, 10 pp.	1970	Published book: N\$15.00	PDF Cost @ no cost
RG-2	Preliminary report on the stratigraphy of the Karoo Supergroup in the vicinity of Toscanini Diamond Mine. R McG Miller, 1972. 4 pp.	1972	Published book: N\$10.00	PDF Cost @ no cost
RG-3	The geology of an area south-east of Walvis Bay: Lithology, sedimentation and field relationships. E W Sawyer, 1976. 123 p, 13 diagrams, 6 maps.	1976	Published book: Free	PDF Cost @ no cost
RG-4	Pleistocene to recent faulting in the area west of Omaruru (SWA/Namibia). J A Klein, 1980. 35 p, 2 maps.	1980	Published book: Free	PDF Cost @ no cost
RG-5	Regional geology of areas 2115 C and 2115 DC. N I Watson, 1982. 71 pp.	1982	Published book: Free	PDF Cost @ no cost
RG-6	The regional geology of northeast South West Africa/Namibia. W Hegenberger, 1982, 25 pp.	1982	Published book: N\$30.00	PDF Cost @ no cost
RG-7	Voorlopige verslag oor die groep Ecca in gebiede 2518 A en C.W Grote, 1984. 28 pp.	1984	Published book: N\$28.00	PDF Cost @ no cost
RG-8	The Stratigraphy of Namibia. R McG Miller, 1982, 35 pp.	1982	Published book: N\$35.00	PDF Cost @ no cost

MINERAL RESOURCE SERIES				
MRS 01	Asbestos. G I C Schneider & G Genis	1992	Published book: N\$10.00	PDF file @ no cost
MRS 02	Alunite. G I C Schneider	1992	Published book: N\$10.00	PDF file @ no cost
MRS 03	Barite. G I C Schneider & K G Seeger	1992	Published book: N\$10.00	PDF file @ no cost
MRS 04	Corundum. G I C Schneider & G Genis	1992	Published book: N\$10.00	PDF file @ no cost
MRS 05	Semi-Precious Stones. G I C Schneider & K G Seeger	1992	Published book: N\$20.00	PDF file @ no cost
MRS 06	Tin. B J M Diehl	1992	Published book: N\$30.00	PDF file @ no cost
MRS 07	Andalusite-Kyanite-Sillimanite. G I C Schneider & N I Watson	1992	Published book: N\$10.00	PDF file @ no cost
MRS 08	Feldspar. G I C Schneider	1992	Published book: N\$10.00	PDF file @ no cost
MRS 09	Fluorite. G I C Schneider & K G Seeger	1992	Published book: N\$15.00	PDF file @ no cost
MRS 10	Gypsum. G I C Schneider & G Genis	1992	Published book: N\$10.00	PDF file @ no cost

MRS 11	Iceland Spar. G I C Schneider & W F Hegenberger	1992	Published book: N\$10.00	PDF file @ no cost
MRS 12	Niobium-Tantalum. B J M Diehl	1992	Published book: N\$20.00	PDF file @ no cost
MRS 13	Diatomite. G I C Schneider & G Genis	1992	Published book: N\$10.00	PDF file @ no cost
MRS 14	Nitrate. G I C Schneider & G Genis	1992	Published book: N\$10.00	PDF file @ no cost
MRS 15	Thorium, Yttrium and Rare Earth Elements. B J M Diehl	1992	Published book: N\$10.00	PDF file @ no cost
MRS 16	Phosphate. G I C Schneider & C P Schreuder	1992	Published book: N\$15.00	PDF file @ no cost
MRS 17	Graphite. G I C Schneider & G Genis	1992	Published book: N\$10.00	PDF file @ no cost
MRS 18	Gold. M F H Hirsch & G Genis	1992	Published book: N\$25.00	PDF file @ no cost
MRS 19	Lead and Zinc. R R Wartha & G Genis	1992	Published book: N\$50.00	PDF file @ no cost
MRS 20	Tungsten. B J M Diehl	1992	Published book: N\$15.00	PDF file @ no cost
MRS 21	Salt. G I C Schneider & G Genis	1992	Published book: N\$15.00	PDF file @ no cost
MRS 22	Talc and Pyrophyllite. G I C Schneider	1992	Published book: N\$10.00	PDF file @ no cost
MRS 23	Wollastonite. G I C Schneider & C P Schreuder	1992	Published book: N\$10.00	PDF file @ no cost
MRS 24	Soda Ash and Thenardite. G I C Schneider & G Genis	1992	Published book: N\$10.00	PDF file @ no cost
MRS25	Mica. B J M Diehl	1992	Published book: N\$10.00	PDF file @ no cost
MRS 26	Sepiolite. G I C Schneider & K G Seeger	1992	Published book: N\$10.00	PDF file @ no cost
MRS 27	Dimension Stone. B J M Diehl	1992	Published book: N\$20.00	PDF file @ no cost
MRS28	Lithium, Beryllium and Cesium. B J M Diehl	1992	Published book: N\$20.00	PDF file @ no cost
MRS 29	Sulphur and Pyrite. R R Wartha & N I Watson	1992	Published book: N\$10.00	PDF file @ no cost
MRS 30	Vanadium. R R Wartha & C P Schreuder	1992	Published book: N\$20.00	PDF file @ no cost
MRS 31	Germanium and Gallium. G I C Schneider	1992	Published book: N\$10.00	PDF file @ no cost
MRS 32	Molybdenum. H Roesener, C P Schreuder	1992	Published book: N\$10.00	PDF file @ no cost
MRS 33	Cobalt and Nickel. H Roesener & C P Schreuder	1992	Published book: N\$10.00	PDF file @ no cost
MRS 34	Industrial Rocks. G I C Schneider & B J M Diehl	1992	Published book: N\$20.00	PDF file @ no cost
MRS 35	Bentonite and Hectorite. G I C Schneider	1992	Published book: N\$10.00	PDF file @ no cost
MRS 36	Iron. H Roesener & C P Schreuder	1992	Published book: N\$15.00	PDF file @ no cost
MRS 37	Antimony. G I C Schneider	1992	Published book: N\$10.00	PDF file @ no cost
MRS 38	Manganese. G I C Schneider	1992	Published book: N\$15.00	PDF file @ no cost
MRS39	Arsenic. G I C Schneider, & G Genis	1992	Published book: N\$10.00	PDF file @ no cost
MRS 40	Cadmium. G I C Schneider & G Genis	1992	Published book: N\$10.00	PDF file @ no cost
MRS 41	Silver. M F H Hirsch & G Genis	1992	Published book: N\$25.00	PDF file @ no cost
MRS 42	Bismuth. G I C Schneider	1992	Published book: N\$10.00	PDF file @ no cost
MRS 43	Chromium. G I C Schneider & C P Schreuder	1992	Published book: N\$10.00	PDF file @ no cost

MRS44	Titanium. G I C Schneider	1992	Published book: N\$10.00	PDF file @ no cost
MRS 45	Zirconium. G I C Schneider	1992	Published book: N\$10.00	PDF file @ no cost
MRS 46	Garnet. G I C Schneider	1992	Published book: N\$10.00	PDF file @ no cost
MRS 47	Quartz. G I C Schneider	1992	Published book: N\$10.00	PDF file @ no cost
MRS 48	Coal. W F Hegenberger	1992	Published book: N\$35.00	PDF file @ no cost
MRS 49	Copper. G I C Schneider & K G Seeger	1992	Published book: N\$125.00	PDF file @ no cost
MRS 50	Diamonds. G I C Schneider & R McG Miller	1992	Published book: N\$35.00	PDF file @ no cost
MRS51	Hydrocarbons. R McG Miller	1992	Published book: N\$25.00	PDF file @ no cost
MRS 52	Uranium. Mr H Roesener & C P Schreuder	1992	Published book: N\$60.00	PDF file @ no cost

ECONOMIC GEOLOGY				
EG 001	Geological Report - Ondundu Copper Mines (Heath, D.C.)	1960	Published book: N\$10.00	PDF file @ no cost
EG 002	Report on an asbestos prospect on the farm Hopewell 244. (Campbell, D.)	1951	Published book: N\$10.00	PDF file @ no cost
EG 003	Report on the geology of the Friedenau and Matchless Amphibolites between Windhoek and Kuiseb 281 (Hälbich, I.W.)	1966	Published book: N\$30.00	PDF file @ no cost
EG 004	The Tses (S.W.A.)-occurrence of barite (heavy spar). (Brockmann, M.H.C.)	1978	Published book: N\$10.00	PDF file @ no cost
EG 005	The Ondundu-Otjiwapa anticline (Thomas ?,)	1932	Published book: N\$15.00	PDF file @ no cost
EG 006	Interim reports on the Neuras Gold Prospect of the Windhoek Gold Mines (Pty) Ltd, (De Kock, W.P.), (De Kock, W.P. 1933). 9 pp. (Kovaloff, P) 18 pp. + 2 maps, (Scholl, A.O. 1931)	1930	Published book: N\$35.00	PDF file @ no cost
EG 007	Barytes, Blydskap 268, Outjo District (Carr, R.G.)	1978	Published book: N\$20.00	PDF file @ no cost
EG 008	Beryl in the Warmbad and Keetmanshoop District. (De Kock, W.P.)	1932	Published book: N\$10.00	PDF file @ no cost
EG 009	The occurrence of gold, copper, lead and barytes on the farm Witkrans 342, Rehoboth District (Anon, undated)		Published book: N\$10.00	PDF file @ no cost
EG 010	Preliminary report on the Ondundu gold and copper occurrences, Otjijhorongo Reserve (Cooke, R.)	1965	Published book: N\$10.00	PDF file @ no cost
EG 011	The beryl on the farm Nakeis No. 11, S.W.A. (Schwellnus, C.M.)	1938	Published book: N\$10.00	PDF file @ no cost
EG 012	The beryl, pollucite, phlogopite claims (Martin, H.)	1952	Published book: N\$10.00	PDF file @ no cost
EG 013	The Rooibank iron deposit (Heath, D.C.)	1961	Published book: N\$10.00	PDF file @ no cost

EG 014	The lead occurrence at Hohewarte (Gevers. T.W. & Baumann Max) (Sievwright F.R. 1928), (Schwellnus C.M., 1944)	1929	Published book: N\$35.00	PDF file @ no cost
EG 015	Report on the mineral occurrences of Ai-Ais, S.W.A. (Haughton, S.H. and Frommurze, H.F. undated)		Published book: N\$25.00	PDF file @ no cost
EG 016	Report on examination of manganese deposits in the neighbourhood of Otjosondu (Dickson, A.F.)	1941	Published book: N\$15.00	PDF file @ no cost
EG 017	The occurrence of beryl on the farm Dassiefontein 87, Keetmanshoop District. (Anon)	1961	Published book: N\$10.00	PDF file @ no cost
EG 018	Minerale-hulpbronne en Mynbou-ontwikkeling - Owambo. (Söhnge, G.)+ 1 borehole map + 1 map	1974	Published book: N\$25.00	PDF file @ no cost
EG 019	A report on the geology of the Klein Aub copper prospect, Rehoboth District. (Anon)	1962	Published book: N\$20.00	PDF file @ no cost
EG 020	The geology of the Otjosondu manganese occurrence (Vermaak, C.F) + 1 map	1969	Published book: N\$20.00	PDF file @ no cost
EG021	Reserwe bepaling van die Otjosondu (Ebeneezer 377) sekondere mangaanafsetting (Schreuder, C.P)	1981	Published book: N\$10.00	PDF file @ no cost
EG 022	Minor Cu-occurrences: Rehoboth; Kwakwas 251, Hamis 280, Opdam 284, Witkranz 342, Auchas 347, (Söhnge, G and Linning, K.)	1961	Published book: N\$35.00	PDF file @ no cost
EG 023	Geological report on the Uis Tin Mine in S.W.A. (Schwellnus. C.M.)	1942	Published book: N\$10.00	PDF file @ no cost
EG 024	Geological report on the properties of Namib Tin Mines Ltd. and Omaruru Tin Mining Company Ltd., S.W.A. (Gevers. T.W. and Dunne, J.C.)	1949	Published book: N\$35.00	PDF file @ no cost
EG 025	Copper occurrences on Vergeleë 380, Gibeon District, Schlip and environs, Farm Schlipmündung, Kalkrand District and Khorrob 65, Keetmanshoop District. (Anon)	1963	Published book: N\$10.00	PDF file @ no cost
EG 026	Alluvial gold occurrence on Epako 38. (Rossouw, P.J.)	1937	Published book: N\$15.00	PDF file @ no cost
EG 027	Scheelite : The Natas Mine, S.W.A. (Joubert, G.K.)	1943	Published book: N\$10.00	PDF file @ no cost
EG 028	Scheelite : Prospecting, S.W.A. : Claims C. and P. Weidner, Sperlingputz, Hakkiesdoorn and Crown Land (Joubert, G.K.)	1943	Published book: N\$10.00	PDF file @ no cost
EG 029	Memorandum on the vanadium ores of the Grootfontein- Tsumeb District of S.W.A. (Frood, J.E.B.)	1921	Published book: N\$25.00	PDF file @ no cost
EG 030	Geological report on the vanadium deposits of Abenab, Baltika, Uitsab and Berg Aukas (Korn, H. and Martin, H.)	1937	Published book: N\$15.00	PDF file @ no cost
EG 031	The Daberas alunite occurrence, Keetmanshoop District, S.W.A. (Barnard, K.J.)	1962	Published book: N\$10.00	PDF file @ no cost
EG 032	Asbestos on Kuchanas and Kochena in the Keetmanshoop District (De Kock, W.P.)	1935	Published book: N\$15.00	PDF file @ no cost

EG 033	Extract of report - Solar Development Company in concession area : Sandamap, Namib lead mine and Otjiwarongo District. (Schröder, C.I.)	1932	Published book: N\$20.00	PDF file @ no cost
EG 034	Verkenningsondersoek van klei-afsettings langs die Okavango-rivier (Schreuder, C.P.)	1980	Published book: N\$20.00	PDF file @ no cost
EG 035	Interim report of the Coal Commission of South West Africa.		Published book: N\$75.00	PDF file @ no cost
EG036	Corundum prospect on the farm Hochfeld 112, Warmbad District (De Kock, W.P. undated).		Published book: N\$10.00	PDF file @ no cost
EG 037	The Garub Fluorspar Mine (De Kock, W.P.)	1932	Published book: N\$30.00	PDF file @ no cost
EG 038	The Zinc-Lead-Copper deposits of the Rosh Pinah Mine, South West Africa. (Van Vuuren, C.)	1981	Published book: N\$30.00	PDF file @ no cost
EG 039	Economic geology, Ondundu Mine. (Anon)	1962	Published book: N\$35.00	PDF file @ no cost
EG 040	Report on the geology of the Omburo fluorspar deposits, Omaruru District (Van Zijl, P.J.)	1953	Published book: N\$10.00	PDF file @ no cost
EG 041	The geology of the Okorusu fluorspar deposits, Otjiwarongo District (Van Zijl, P.J.)	1956	Published book: N\$15.00	PDF file @ no cost
EG 042	Investigation of the Rehoboth Gold Field, South West Africa. (Snowdowne, J.B.H.)	1964	Published book: N\$65.00	PDF file @ no cost
EG 043	The occurrence of garnet near Husab in the Swakopmund District of S.W.A. (Gevers, T.W)	1930	Published book: N\$10.00	PDF file @ no cost
EG 044	The graphite prospect at Aukam, District of Bethanie (De Kock, W.P.)	1935	Published book: N\$15.00	PDF file @ no cost
EG 045	The Zn-Pb-Cu deposits at the Rosh Pinah Mine. (Page, D.C. and Kindl, S.)3 maps.	1978	Published book: N\$50.00	PDF file @ no cost
EG 047	The Iceland Spar deposits of Mariental and Rehoboth (De Kock, W.P. undated).		Published book: N\$15.00	PDF file @ no cost
EG 048	Die voorkoms van ilmeniethoudende sand langs die weskus in die Distrikte Swakopmund en Omaruru (Hugo, P.J.)	1968	Published book: N\$10.00	PDF file @ no cost
EG 056	Beryl in S.W.A. (De Kock, W.P.)	1935	Published book: N\$35.00	PDF file @ no cost
EG 060	Crocoite, Tourmaline and Chalcodony on the farm Otjoruharui 251, S.W.A. (Schwellnus, C.M.)	1942	Published book: N\$10.00	PDF file @ no cost
EG 061	Gemstones (Seeger, K.G.)	1966	Published book: N\$50.00	PDF file @ no cost
EG 068	Piezo-electric quartz occurrences in the western Rehoboth area, S.W.A. (Schwellnus, C.M.) + General report on Piezo-electric quartz.	1942	Published book: N\$45.00	PDF file @ no cost
EG 069	Geologiese verslag oor die soutpanne langs die weskus tussen Swakopmund en die Kunenemond, Suidwes-Africa (Toerien, D.K.) + 3 maps	1964	Published book: N\$32.50	PDF file @ no cost
EG 070	Geological report on the Cape Cross Salt Pan (Linning, K.) 1 map	1965	Published book: N\$30.00	PDF file @ no cost

EG071	Interim verslag oor die voorkomste van verskillende soute verwant aan die evaporiet-minerale in Owamboland (Toerien, D.K. en Brandt, J.W.) + 2 diagrams.	1965	Published book: N\$25.00	PDF file @ no cost
EG072	Results of boreholes drilled for brine in the Kalahari Beds, southern Owamboland (Hugo, P.J.) + 2 Fig., 2 Table, 11 pp. Appendices	1970	Published book: N\$40.00	PDF file @ no cost
EG 073	Preliminary report on the occurrences of sodium nitrate (Anon, undated) 17 pp.		Published book: N\$20.00	PDF file @ no cost
EG 074	Prospekteerwerk in die Kunene Basiese Kompleks (Anon, undated). 6 pp.		Published book: N\$10.00	PDF file @ no cost
EG075	Report on the preliminary sampling of apatite-rich carbonatite occurrences at Epembe in the northeastern Kaokoveld (Toerien, D.K.) + 1 map	1965	Published book: N\$25.00	PDF file @ no cost
EG 076	Notes on the economic geology of South West African carbonatites occurrences (Verwoerd, W.J.)	1965	Published book: N\$10.00	PDF file @ no cost
EG 078	The mining potential of the Kamanjab area (Seeger, K.G.)	1980	Published book: N\$10.00	PDF file @ no cost
EG 079	Mining : Owamboland (G.S.O)	1968	Published book: N\$15.00	PDF file @ no cost
EG 080	Report on the core-drilling programme in Owamboland 1967-68 (Hugo, P.J.) + 1 block diagram borehole logs, 2 diagrams, 1 seismic profiling map.	1967-68	Published book: N\$35.00	PDF file @ no cost
EG 081	Stratigraphic test boreholes: (borehole logs) Owamboland (Hugo, P.J.) + 5 diagrams	1969	Published book: N\$85.00	PDF file @ no cost
EG 082	Die delfstof potensiaal van Rehoboth Gebiet (Anon,)	1976	Published book: N\$10.00	PDF file @ no cost
EG 083	Pegmatites of the Cape Cross-Uis Pegmatite Belt, Namibia : Geology, mineralisation, Rb-Sr characteristics and petrogenesis of rare metal pegmatites (Diehl, B.J.M.,)	1990	Published book: N\$55.00	PDF file @ no cost
EG 084	Geology and mineralisation of the Rubicon Pegmatite, Namibia (Diehl, B.J.M. & Schneider, G.I.C) + 1 map	1990	Published book: N\$35.00	PDF file @ no cost
EG 085	The potential of marbles in the Karibib Formation, Damara Sequence, as a raw material for the manufacture of cement in SWA/Namibia. (Christelis, G.C.) +13 figs.	1985	Published book: N\$50.00	PDF file @ no cost
EG 086	The coal potential of the Toscanini Area, Skeleton Coast Park. (Schommarz, R.E.)+13 fig. 5 tables.	1988	Published book: N\$55.00	PDF file @ no cost
EG 087	SWA Coal Project (Aranos Basin).CDM Mineral Survey, Vol. 1, 61 pp. & Vol. 2 (maps).		Published book: N\$150.00	PDF file @ no cost
EG 088	Mineral exploration targets in Namibia (Miller, R.McG.)	1992	Published book: N\$10.00	PDF file @ no cost
EG 089	Index to farms and their related prospecting grants. [Roesener, H. & Roux, A.]	1995	Published book: N\$45.00	PDF file @ no cost
EG 090	Prospecting Grants Summary Information. (H. Roesener)	1995	Published book: N\$55.00	PDF file @ no cost

EG 091	Explanatory note on the geology and ore deposits of the Orange and Kalkfeld areas, the Republic of Namibia.+1 map		Published book: N\$30.00	PDF file @ no cost
EG 092	Industrial Minerals in the Namibian Economy. (D.P. Piper,)	1996	Published book: N\$25.00	PDF file @ no cost
EG 093	Namibian Imports of Industrial Minerals: Opportunities for Import Substitution. (D.P. Piper,)	1996	Published book: N\$35.00	PDF file @ no cost
EG 094	Namibia: A new source of ceramic raw materials. (A.J. Bloodworth & D.P. Piper,)	1996	Published book: N\$10.00	PDF file @ no cost
EG 095	International Trade in Industrial Minerals : Export opportunities for Namibian resources. (D.P.Piper,)	1997	Published book: N\$30.00	PDF file @ no cost
EG 096	Industrial mineral resources of Namibia : provisional spreadsheets (D.P. Piper, 1997). 53 pp.	1997	Published book: N\$30.00	PDF file @ no cost
EG 097	A Preliminary Survey of Marbles in the Karibib – Swakopmund area: Geology and Laboratory Evaluation. (D.P. Piper,)	1997	Published book: N\$25.00	PDF file @ no cost
EG098	NaiNais Tin-Tantalite (R.J. Burnett,)	1997	Published book: N\$30.00	PDF file @ no cost
EG 099	Investigation of Green Garnet Occurrences of Farm Tumis 20 and Environs. (R.J. Burnett,)	1997	Published book: N\$25.00	PDF file @ no cost
EG 100	Talc – Dolomite Marbles of the Waldburg Formation, Oamites Area : Mineralogy & Use-related Properties. (G.E. Bessinger & D.P. Piper) + colour map.	1998	Published book: N\$30.00	PDF file @ no cost
EG 101	Ceramic Clay Resources, Mariental: Preliminary resource assessment and laboratory evaluation. (D.P. Piper, A.J. Bloodworth & M. Siyambango)		Published book: N\$45.00	PDF file @ no cost
EG 102	Ceramic Clay Resources, Mariental : Results of Forming and Firing Trials of Ceramic Bodies. (D.P. Piper & C. Kyl,)	1998	Published book: N\$20.00	PDF file @ no cost
EG 103	Namibia's Principal Industrial Mineral Deposits. (D.P. Piper,)	1998	Published book: N\$10.00	PDF file @ no cost

GEOPHYSICS

GPX-1	Grondradiometrie opname : Gebied B. SWA. P J Hugo, + 1map.	1971	Published book: N\$20.00	PDF file @ no cost
GPX-2	Gravity results from the continental margin of South-Western Africa. R A Scrutton	1972	Published book: N\$25.00	PDF file @ no cost
GPX-3	Hereroland S.W.Africa, Preliminary aeromagnetic interpretation. D J Richards, + 1 map (1:250 000).	1973	Published book: N\$20.00	PDF file @ no cost

GPX-4	Operational Report on Airborne Geophysical Survey : (S6/74)		Published book: N\$25.00	PDF file @ no cost
GPX-5	Airborne radiometric interpretation Block S4/73, Swakopmund. (Sheet : 2114; 2214). D J Richards	1974	Published book: N\$40.00	PDF file @ no cost
GPX-6	Operational Report on Airborne Geophysical Survey : (S7/75). 23 pp.		Published book: N\$30.00	PDF file @ no cost
GPX-7	Operational Report on Airborne Geophysical Survey : (S8/76 and S9/76). 18 pp., 1 map.		Published book: N\$35.00	PDF file @ no cost
GPX-8	Airborne radiometric interpretation, Block S9/76 - Walvis Bay and Block S8/76 - Gibeon - Mariental. South West Africa. D J Richards. + 1 map (1:250 000).		Published book: N\$30.00	PDF file @ no cost
GPX-9	Aeromagnetic interpretation Block S8/76 - Mariental/Gibeon. S Aldrich, September + 6 maps.	1977	Published book: N\$35.00	PDF file @ no cost
GPX-10	Operational Report on Airborne Geophysical Survey : (S10/77) 22 pp.		Published book: N\$25.00	PDF file @ no cost
GPX-11	Operational Report on Airborne Geophysical Survey : (S11/78). + 1 diagram.		Published book: N\$35.00	PDF file @ no cost
GPX-12	Geofisiese ondersoek van voorgestelde damterreine op die plase Nakaeis 373 en Schlip 472 in die Rehoboth Gebiet. S Aldrich,		Published book: N\$10.00	PDF file @ no cost
GPX-13	Report on airborne magnetic and radiometric survey of Block S12/79. S Aldrich. 22 pp.		Published book: N\$25.00	PDF file @ no cost
GPX-14	Calibration of airborne gamma-ray spectrometer for Blocks S12/79, S13/79 and S14/79. S Aldrich, + 5 pp	1979	Published book: N\$10.00	PDF file @ no cost
GPX-15	Lists of unstripped, stripped and processed radiometric anomalies. Block S12/79, S13/79 and S14/79		Published book: N\$25.00	PDF file @ no cost
GPX-16	Airborne radiometric interpretation of Blocks S12/79, S13/79 and S14/79 (Sheets : 2217; 2218; 2219; 2116; 2117; 2118). S Aldrich + 1 map. (1:250 000), 2 diagrams.	1980	Published book: N\$50.00	PDF file @ no cost
GPX-17	Bykomende regionale gravitasiewaarnemings in die gebied 21 tot 30 S en 17 tot 23 oos met opdatering van die Namibia gravitasie-data. C P Venter + 2 maps (1:1 000 000), 1 A3 diagram.	1980	Published book: N\$90.00	PDF file @ no cost
GPX-18	Bepaling van die absolute waardes van gravitasiebasisse in Windhoek, Namibia. C P Venter, Julie + 2 diagrams (A3).	1980	Published book: N\$25.00	PDF file @ no cost
GPX-19	Operation Report on SWA/Namibia. Airborne Geophysical Survey : (S15/80).		Published book: N\$30.00	PDF file @ no cost
GPX-20	Operations Report on SWA/Namibia. Airborne Geophysical Survey : (S 16/81).		Published book: N\$40.00	PDF file @ no cost
GPX-21	Experimental determination of the variation of the intensity of gamma radiation with altitude. S Aldrich,	1981	Published book: N\$10.00	PDF file @ no cost

GPX-22	An HP-9830 computer program for the interpretation of two dimensional gravity anomalies - structures are developed from reference depth towards the surface. S Aldrich	1981	Published book: N\$30.00	PDF file @ no cost
GPX-23	Inknoop van gravitasiebasisse in Windhoek. C P Venter	1982	Published book: N\$15.00	PDF file @ no cost
GPX-24	Operations Report on SWA/Namibia. Airborne Geophysical Survey : (\$17/82). + 1 diagram.		Published book: N\$45.00	PDF file @ no cost
GPX-25	Operations Report on SWA/Namibia. Airborne Geophysical Survey : (\$18/83).		Published book: N\$40.00	PDF file @ no cost
GPX-26	Erongo survey report : Base stations used in the Erongo/Messum/Cape Cross gravity survey and the determination of their gravity values. S Aldrich	1983	Published book: N\$20.00	PDF file @ no cost
GPX-27	Programmes for HP9830 calculator. S Aldrich (Not available).	1984		PDF file @ no cost
GPX-28	Multi System Airborne Geophysical Survey-Gobabis Block-Namibia. E O Köstlin (CDM Minerals Surveys)	1978	Published book: N\$55.00	PDF file @ no cost
GPX-28/1	An interpretation of computer processed LANDSAT images : A1 Gobabis South; A2 Epikuro & A3 Gobabis North. G Trollope (CDM Mineral Surveys) + 3 maps (1:250 000)		Published book: N\$25.00	PDF file @ no cost
GPX-29	Airborne Magnetic Survey, Gobabis Block, Namibia. E O Köstlin (CDM Mineral Surveys) + 1 map (1:250 000) 1 SWA map (A3).	1978	Published book: N\$35.00	PDF file @ no cost
GPX-29/1	Geological Interpretation Sheet 2218 BD - Gobabis		Published book: N\$45.00	PDF file @ no cost
GPX-29/2	Geological Interpretation Sheet 2218 DB - Doringveld		Published book: N\$55.00	PDF file @ no cost
GPX-29/3	Geological Interpretation Sheet 2218 DD - Spatzenveld		Published book: N\$45.00	PDF file @ no cost
GPX-29/4	Geological Interpretation Sheet 2219 AC - Welkom		Published book: N\$45.00	PDF file @ no cost
GPX-29/5	Geological Interpretation Sheet 2219 AD - Auheib		Published book: N\$45.00	PDF file @ no cost
GPX-29/6	Geological Interpretation Sheet 2219 BA - Mooiplaas		Published book: N\$45.00	PDF file @ no cost
GPX-29/7	Geological Interpretation Sheet 2219 BB - Vergenoeg		Published book: N\$45.00	PDF file @ no cost
GPX-29/8	Geological Interpretation Sheet 2219 BC - Babi-Babi		Published book: N\$45.00	PDF file @ no cost
GPX-29/9	Geological Interpretation Sheet 2219 BD - Somali		Published book: N\$50.00	PDF file @ no cost

GPX-29/10	Geological Interpretation Sheet 2219 CA - Makam		Published book: N\$45.00	PDF file @ no cost
GPX-29/11	Geological Interpretation Sheet 2219 CB - Bonne Esperance		Published book: N\$50.00	PDF file @ no cost
GPX-29/12	Geological Interpretation Sheet 2219 CC - Dismyne		Published book: N\$45.00	PDF file @ no cost
GPX-29/13	Geological Interpretation Sheet 2219 CD - Semliki		Published book: N\$45.00	PDF file @ no cost
GPX-29/14	Geological Interpretation Sheet 2219 DA - Suyas		Published book: N\$45.00	PDF file @ no cost
GPX-29/15	Geological Interpretation Sheet 2219 DB - Laura		Published book: N\$45.00	PDF file @ no cost
GPX-29/16	Geological Interpretation Sheet 2219 DC – Tu-Tabos		Published book: N\$45.00	PDF file @ no cost
GPX-29/17	Geological Interpretation Sheet 2219 DD - Protem.		Published book: N\$45.00	PDF file @ no cost
GPX-30	Multi System airborne Geophysical Survey - Hereroland Block Namibia. (CDM Mineral Surveys) + 1 map (A3)	1979	Published book: N\$65.00	PDF file @ no cost
GPX-30/A	Maps to accompany Report No. GPX-30 (See Geophysical Maps).			PDF file @ no cost
GPX-30/1	Geological Interpretation Sheet 2120 CC		Published book: N\$55.00	PDF file @ no cost
GPX-30/1/A	Maps to accompany Report No. GPX-30/1 (See Geophysical Maps).			PDF file @ no cost
GPX-30/2	Geological Interpretation Sheet 2120 CD		Published book: N\$40.00	PDF file @ no cost
GPX-30/2/A	Maps to accompany Report No. GPX-30/2 (See Geophysical Maps).			PDF file @ no cost
GPX-30/3	Geological Interpretation Sheet 2120 DC - Talismanis. 81 pp.		Published book: N\$45.00	PDF file @ no cost
GPX-31	Multi System Airborne Geophysical Survey, Kaokoland/Owambo - Namibia. E O Köstlin (CDM Mineral Surveys) - August 1979. 33 pp.		Published book: N\$45.00	PDF file @ no cost
GPX-31/1	Geological Interpretation Sheet 1814 AA - Ovivero.		Published book: N\$45.00	PDF file @ no cost
GPX-31/2	Geological Interpretation Sheet 1814 AB - Amakange.		Published book: N\$45.00	PDF file @ no cost

GPX-31/3	Geological Interpretation Sheet 1814 AC - Otjiuu.		Published book: N\$45.00	PDF file @ no cost
GPX-31/4	Geological Interpretation Sheet 1814 AD - Onamatanga.		Published book: N\$45.00	PDF file @ no cost
GPX-31/5	Geological Interpretation Sheet 1814 CA - Rusplaas.		Published book: N\$45.00	PDF file @ no cost
GPX-31/6	Geological Interpretation Sheet 1814 CB - Ohama.		Published book: N\$45.00	PDF file @ no cost
GPX-31/7	Geological Interpretation Sheet 1814 CC - Otjikongoi.		Published book: N\$45.00	PDF file @ no cost
GPX-31/8	Geological Interpretation Sheet 1814 CD - Otjivero.		Published book: N\$45.00	PDF file @ no cost
GPX-31/9	Geological Interpretation Sheet 1914 AA - Omaramba.		Published book: N\$45.00	PDF file @ no cost
GPX-31/10	Geological Interpretation Sheet 1914 AB - Kowares.		Published book: N\$45.00	PDF file @ no cost
GPX-32	Multi-System Airborne Geophysical Survey, Kamanjab Area, Outjo District - Namibia. E O Köstlin (CDM Mineral Surveys)	1980	Published book: N\$30.00	PDF file @ no cost
GPX-33	Airborne Magnetic and Radiometric Survey - Otjiwarongo Block, Otjiwarongo, Outjo and Grootfontein Districts - Namibia. E O Köstlin (CDM Mineral Surveys),	1981	Published book: N\$30.00	PDF file @ no cost
GPX-34	Airborne Magnetic and Radiometric Survey - Grünau and extension areas Namibia. E O Köstlin (CDM Mineral Surveys)		Published book: N\$35.00	PDF file @ no cost
GPX-35	Operations Report on S.W. African/Namibia. Airborne Geophysical Surveys: (S19/84).		Published book: N\$50.00	PDF file @ no cost
GPX-36	The reprocessing of airborne radiometric data for areas A and B in western Damaraland South West Africa. W Herzberg (Geological Survey) and P D Toens (Atomic Energy Board) + 2 maps (1:250 000).	1971	Published book: N\$30.00	PDF file @ no cost
GPX-37	Reprocessing of airborne radiometric data from area "B", South West Africa. D Richards (Geological Survey, P D Toens (Atomic Energy Board), N J Beeton (Atomic Energy Board) + 1 map (A3), 5 maps (1:100 000), 2 maps (1:250 000)	1973	Published book: N\$55.00	PDF file @ no cost
GPX-38	An aeromagnetic interpretation of the geology of the Otjosundu mining area of South West Africa/Namibia (Sheets 2117, 2118). Joan Tod, Geoterrex Ltd., Ottawa	1983	Published book: N\$45.00	PDF file @ no cost
GPX-39	Operations Report on Airborne Geophysical Survey: (S20/85). 24 pp.		Published book: N\$25.00	PDF file @ no cost

GPX-44	Airborne Magnetic and Radiometric Survey, Sinclair Area - Namibia. E O Köstlin (CDM Minerals)	1984	Published book: N\$35.00	PDF file @ no cost
GPX-41	Airborne Magnetic and Radiometric Survey, Aroab Block-Namibia. E O Köstlin (CDM Minerals)	1984	Published book: N\$35.00	PDF file @ no cost
GPX-42	Operations Report on Airborne Geophysical Survey: (S21/86). 23 pp.		Published book: N\$30.00	PDF file @ no cost
GPX-43	Operations and Processing Report on Airborne Geophysical Survey: (S22/87)		Published book: N\$30.00	PDF file @ no cost
GPX-44	Operations Report on Airborne Geophysical Survey: (S23/89). 20 pp.		Published book: N\$25.00	PDF file @ no cost
GPX-45	Operations Report on Airborne Geophysical Survey: (S24/90). 20 pp.		Published book: N\$25.00	PDF file @ no cost

ENGINEERING GEOLOGY

EN1	Report on the availability of naturally occurring building materials in SWA/Namibia. A Schall (Geological Survey) and L von Solms (Department of Transport)		Published book: N\$10.00	PDF file @ no cost
EN2	The Engineering Geology of Swakopmund. Bulley, B G.		Published book: N\$35.00	PDF file @ no cost
EN3	The Engineering Geology of Walvis Bay. Bulley, B G.		Published book: N\$35.00	PDF file @ no cost

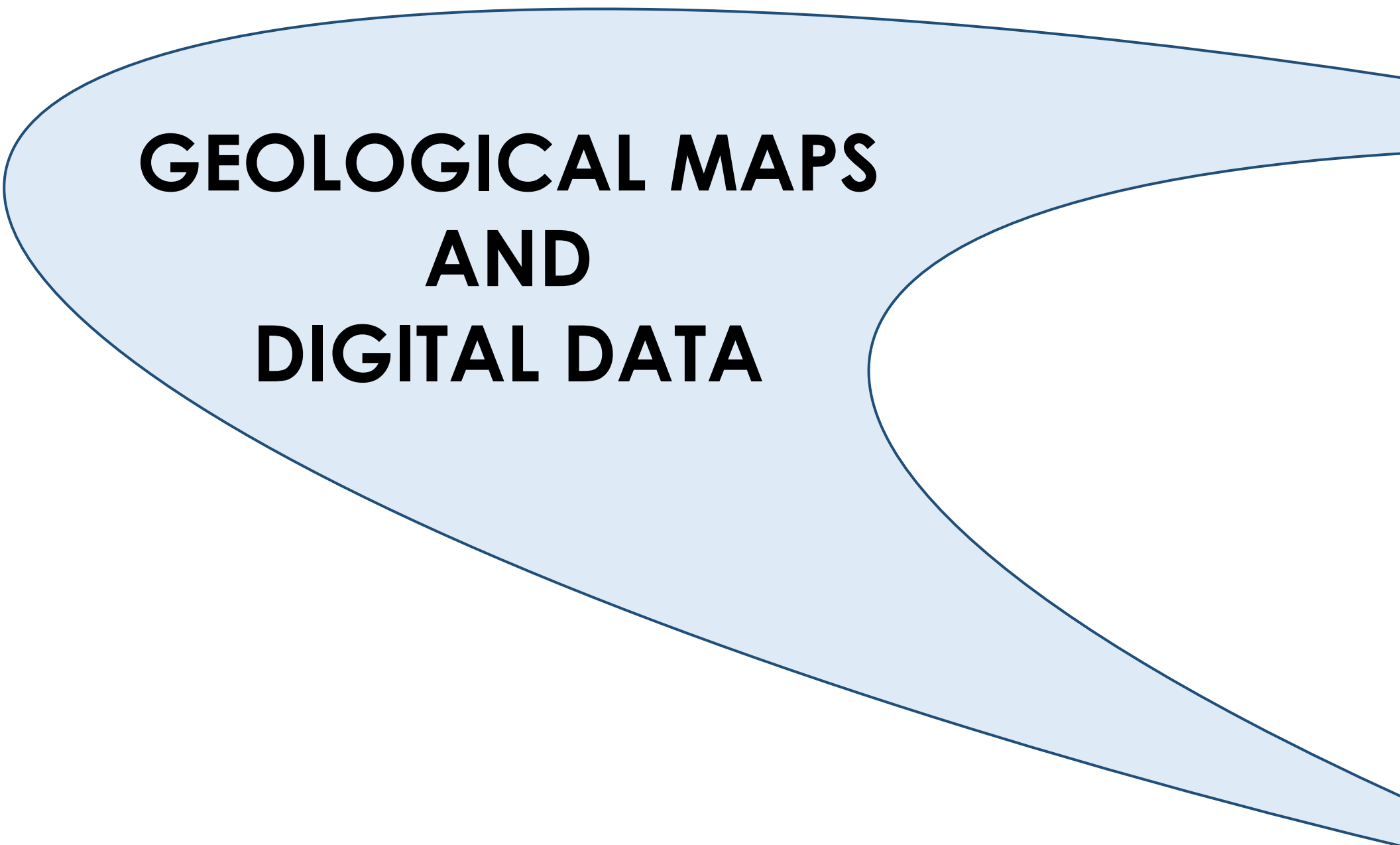
INDUSTRIAL MINERAL SERIES

IM 11	The Geology and Laboratory Evaluation of the Okawayo Marbles Northeast of Karibib. Bessinger, G.		Published book: N\$25.00	PDF file @ no cost
IM 12	Wollastonite : Geology, Trade and Markets. Bessinger, G.		Published book: N\$35.00	PDF file @ no cost

ECONOMIC GEOLOGY MINERAL INFORMATION SERIES

Swartbooisdrif Sheet 1712. Ajagbe, S.D. + 1 map (1:500 000).	1999	No hard copy available	PDF Cost: N\$75.00
--	------	------------------------	---------------------------

Sesfontein Sheet 1912. Ajagbe, S.D. + 1 map. (1:500 000)	1999	No hard copy available	PDF Cost: N\$50.00
Opuwo Sheet 1812. Ajagbe, S.D. + 1 map. (1:500 000)	1999	No hard copy available	PDF Cost: N\$100.00
Oshakati Sheet 1714. Ajagbe, S.D. + 1 map. (1:500 000)	2000	No hard copy available	PDF Cost: N\$50.00
Etosha West Sheet 1814. Ajagbe, S.D. + 1 map (1:500 000)	2000	No hard copy available	PDF Cost: N\$32.00
Kamanjab Sheet 1914. Ajagbe, S.D. + 1 map (1:500 000)	2000	No hard copy available	PDF Cost: N\$100.00
Omaruru sheet 2114 Vols I & II. Summary of Mineral Deposits and Occurrences. Ajagbe, S.D. + 2 maps.	2002	No hard copy available	PDF Cost: N\$350.00
Omaruru sheet 2114 Vols I & II. Summary of Mineral Deposits and Occurrences. Ajagbe, S.D.	2002	No hard copy available	PDF Cost: N\$350.00



**GEOLOGICAL MAPS
AND
DIGITAL DATA**

PUBLISHED GEOLOGICAL MAPS

Scale	Map and data			
1:4 000 000	Surficial Sediments of the Continental Margin of Namibia. Set of four sheets.	1988	Published map at :N\$200.00	
1:1 000 000	Geological Map of Namibia. Set of 4 sheets.	1980 Reprint 1990	Published map at Free	Digital Data free
	Seismicity of Sub-Saharan Africa		Published map at N\$300.00	
1:500 000	Geological Map of the Damara Orogen, South West Africa/Namibia. Set of 2 sheets	1988	Published map at N\$180.00	

Map and data				
1:250 000 Map Explanation of Swartbooisdrif		Explanation N\$ 150.00		
1712 Swartbooisdrif		Published Map N\$170.00	Image file N\$ 300.00	1:250 000 Geological map series
1:250 000 Map Explanation of Sesfontein		Explanation N\$ 150.00		
1912, Sesfontein		Published Map N\$170.00	Image file N\$ 300.00	1:250 000 Geological map series
1:250 000 Map Explanation of Kamanjab		Explanation N\$ 150.00		
1914, Kamanjab		Published Map N\$170.00	Image file N\$ 300.00	1:250 000 Geological map series
1:250 000 Map Explanation of Tsumeb		Explanation N\$ 150.00		
1916, Tsumeb		Published Map N\$170.00	Image file N\$ 300.00	1:250 000 Geological map series






1:250 000 Map Explanation of Cape Cross		Explanation N\$ 150.00		
2013, Cape Cross	1988	Published Map N\$170.00	Image file N\$ 300.00	1:250 000 Geological map series
1:250 000 Map Explanation of Fransfontein		Explanation N\$ 150.00		
2014, Fransfontein		Published Map N\$170.00	Image file N\$ 300.00	1:250 000 Geological map series
1:250 000 Map Explanation of Otjiwarongo		Explanation N\$ 150.00		
2016, Otjiwarongo		Published Map N\$170.00	Image file N\$ 300.00	1:250 000 Geological map series
1:250 000 Map Explanation of Omaruru		Explanation N\$ 150.00		
2114, Omaruru		Published Map N\$170.00	Image file N\$ 300.00	1:250 000 Geological map series
1:250 000 Map Explanation of Okahandja		Explanation N\$ 150.00		
2116, Okahandja		Published Map N\$170.00	Image file N\$ 300.00	1:250 000 Geological map series
1:250 000 Map Explanation of Walvis Bay		Explanation N\$ 150.00		
2214, Walvis Bay	1995	Published Map N\$170.00	Image file N\$ 300.00	1:250 000 Geological map series
1:250 000 Map Explanation of Windhoek		Explanation N\$ 150.00		
2216, Windhoek		Published Map N\$170.00	Image file N\$ 300.00	1:250 000 Geological map series
1:250 000 Map Explanation of Gobabis		Explanation N\$ 150.00		
2218, Gobabis	1980	Published Map N\$170.00	Image file N\$ 300.00	1:250 000 Geological map series
1:250 000 Map Explanation of Rehoboth		Explanation N\$ 150.00		
2316, Rehoboth		Published Map N\$170.00	Image file N\$ 300.00	1:250 000 Geological map series

1:250 000 Map Explanation of Kuiseb		Explanation N\$ 150.00		
2314, Kuiseb	1994	Published Map N\$170.00	Image file N\$ 300.00	1:250 000 Geological map series
1:250 000 Map Explanation of Leonarville		Explanation N\$ 150.00		
2318, Leonardville		Published Map N\$170.00	Image file N\$ 300.00	1:250 000 Geological map series
1:250 000 Map Explanation of Meob Bay		Explanation N\$ 150.00		
2414, Meob Bay		Published Map N\$170.00	Image file N\$ 300.00	1:250 000 Geological map series
1:250 000 Map Explanation of Mariental		Explanation N\$ 150.00		
2416 Mariental	1980	Published Map N\$170.00	Image file N\$ 300.00	1:250 000 Geological map series
1:250 000 Map Explanation of Aranos		Explanation N\$ 150.00		
2418, Aranos		Published Map N\$170.00	Image file N\$ 300.00	1:250 000 Geological map series
1:250 000 Map Explanation of Spencer Bay		Explanation N\$ 150.00		
2514, Spencer Bay		Published Map N\$170.00	Image file N\$ 300.00	1:250 000 Geological map series
1:250 000 Map Explanation of Gibeon		Explanation N\$ 150.00		
2516, Gibeon		Published Map N\$170.00	Image file N\$ 300.00	1:250 000 Geological map series
1:250 000 Map Explanation of Köes		Explanation N\$ 150.00		
2518, Köes		Published Map N\$170.00	Image file N\$ 300.00	1:250 000 Geological map series
1:250 000 Map Explanation of Luderitz		Explanation N\$ 150.00		
2615, Luderitz		Published Map N\$170.00	Image file N\$ 300.00	1:250 000 Geological map series

1:250 000 Map Explanation of Bethanien		Explanation N\$ 150.00		
2616, Bethanien		Published Map N\$170.00	Image file N\$ 300.00	1:250 000 Geological map series
1:250 000 Map Explanation of Ai-Ais		Explanation N\$ 150.00		
2716, Ai-Ais		Published Map N\$170.00	Image file N\$ 300.00	1:250 000 Geological map series
1:250 000 Map Explanation of Oranjemund		Explanation N\$ 150.00		
2816, Oranjemund		Published Map N\$170.00	Image file N\$ 300.00	1:250 000 Geological map series
1:250 000 Map Explanation of Warmbad		Explanation N\$ 150.00		
2818, Warmbad		Published Map N\$170.00	Image file N\$ 300.00	1:250 000 Geological map series
1:250 000 Map Explanation of Keetmanshop		Explanation N\$ 150.00		
2618, Keetmanshoop	1982	Published Map N\$170.00	Image file N\$ 300.00	1:250 000 Geological map series
1:250 000 Map Explanation of Grunau		Explanation N\$ 150.00		
2718, Grunau	1977	Published Map N\$170.00	Image file N\$ 300.00	1:250 000 Geological map series

Availability of 250 k map sheet explanations

1712 Swartbooisdrif	1714 Oshakati	1716 Eenhana	1718 Rundu			
1812 Opuwo	1814 Etosha West	1816 Namutoni	1818 Karakuwisa	1820 Mukwe	1722 Kwando River	1724 Katima Mulilo
1912 Sesfontein	1914 Kamanjab	1916 Tsumeb	1918 Grootfontein	1920 Tsumkwe		
	2014 Fransfontein	2016 Otjiwarongo	2018 Eiseb	2020 Gam		
2013 Cape Cross	2114 Omaruru	2116 Okahandja	2118 Steinhausen	2120 Rietfontein		
	2214 Walvis Bay	2216 Windhoek	2218 Gobabis			
	2314 Kuisseb	2316 Rehoboth	2318 Leonardville			
	2414 Meob Bay	2416 Mariental	2418 Aranos			
	2514 Spencer Bay	2516 Gibeon	2518 Koes			
	2615 Luderitz	2616 Bethanien	2618 Keetmanshoop			
		2716 Ai-Ais	2718 Grunau			
		2816 Oranjemund	2818 Warmbad			

-  Printed map and explanations
-  Printed and digital explanations
-  Digital explanations (after "Geology of Namibia")
-  Explanations in preparation
-  No 250 k map

Scale	Map and data			
1: 125 000	The Geology and mineral deposits of the Omaruru area, South West Africa. Areas 2115A and B, Omaruru	1939	Published map at N\$155.00	PDF
1: 125 000	The geology and mineral deposits of the area, South West Africa. Areas 2115C and D, Karibib	1942	Published map at N\$155.00	Digital Data free
1:100 000	Geological Map of the Awasib Mountain Terrain (Areas 2515B and D), southern Namibia,	1989	Published map at N\$155.00	
1:50 000	Area 2217CB Bismarckberge	1968	Published map at N\$80.00	
GEOLOGICAL MAPS PUBLISHED BY OTHER ORGANISATIONS				
1:250 000	Area 2218, Gobabis	1979	Published map at N\$45.00	
	Compilation of Areas 1814A, C; 1814C; 1914AA, AB	1980	Published map at N\$45.00	
GEOLOGICAL MAPS ON OPEN FILE (UNPUBLISHED)				
1:500 000	Geological Map of the "Sperrgebiet" (colour plot)		Published maps at N\$120.00	
1:50 000	Colour plots available on request (Clipped from 100K or 250K digital data according to availability – see above)		Published map at N\$230.00	
1:125 000	Geology of the Otavi Mountainland (colour plot)		Published map at N\$250.00	

CUSTOMISED MAPS				
	Charged based on time needed for creating customized map Digital (jpg/tif/pdf) (minimum cost)		Published map at N\$280.00/hr	
	Printouts are charged based on map size			
	A4		Published map at N\$10.00	
	A3		Published map at N\$20.00	
	A2		Published map at N\$50.00	
	A1		Published map at N\$100.00	
	A0		Published map at N\$150.00	



**DIGITAL GEOLOGICAL
DATA**

Scale	Map and data			
1:1 000 000	Geological Map of Namibia (1980) (Geology; roads, rivers, farms, regions & districts, nature reserves)	1980	Published map at Free	Digital Data Free
1:2 000 000	Geological Map of Namibia (1980) (Geology; roads, rivers, farms, regions & districts, nature reserves)	1980	Published map at Free	Digital Data Free
1:250 000	Geological Map Sheets		Published Image map N\$300.00	Digital Data: See image below

Scale	Map and data: Thematic Maps	Image (jpeg/pdf)	ESRI File
1:500 000	Damara Orogen map	Published map at N\$500.00	Published map at N\$2000.00
1:500 000	Sperrgebiet map	Published map at N\$200.00	Published map at N\$500.00
1:125 000	Otavi Mountainland map	Published map at N\$400.00	Published map at N\$1500.00
1:250 000	Otavi Mountainland map	Published map at N\$200.00	Published map at N\$500.00
	Mesoproterozoic Belts of Namibia	Published map at N\$100.00	Published map at N\$1200.00
	Nama Group in Namibia	Published map at N\$100.00	Published map at N\$1200.00

Scale	Geological Map Series		Image (jpeg/pdf)	ESRI File
1: 50 000	Warmbad		Published map at N\$180.00	Image File N\$300.00
1: 50 000	Ai-Ais		Published map at N\$180.00	Image File N\$300.00
1: 50 000	Oranjemund		Published map at N\$120.00	Image File N\$250.00
1: 50 000	Luderitz		Published map at N\$120.00	Image File N\$250.00

Scale	Geological Society of Namibia Map			
1:2 000 000	Simplified Geological Map of Namibia (Geology; roads, rivers, farms, regions & districts, nature reserves)	1980	Published map at N\$300.00	Image File N\$150.00

Scale	Geological Society of Namibia Map			
1:250 000	Geological Map of Namibia_ESRI Files (Geology; roads, rivers, farms, regions & districts, nature reserves)		ESRI File N\$ 35 200.00	

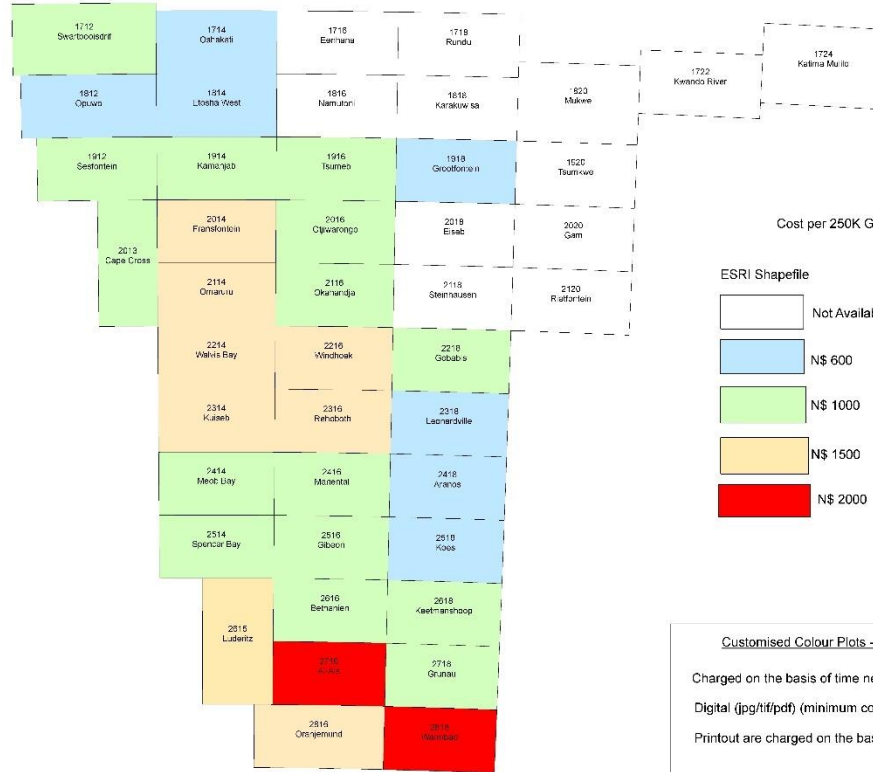


Ministry of Mines & Energy
Vereniging van Minne, Energie en Ombuurgeregtigde

MINISTRY OF MINES AND ENERGY

Department: Geological Survey

GEOLOGICAL MAPS AND DIGITAL DATA



Cost per 250K Geological Map

ESRI Shapefile	Image File (JPG, TIF): N\$ 300 Per Sheet
Not Available	Printed Map: N\$ 120 Per Sheet
N\$ 600	
N\$ 1000	
N\$ 1500	
N\$ 2000	

Customised Colour Plots - Various scales

Charged on the basis of time needed for creating the Map

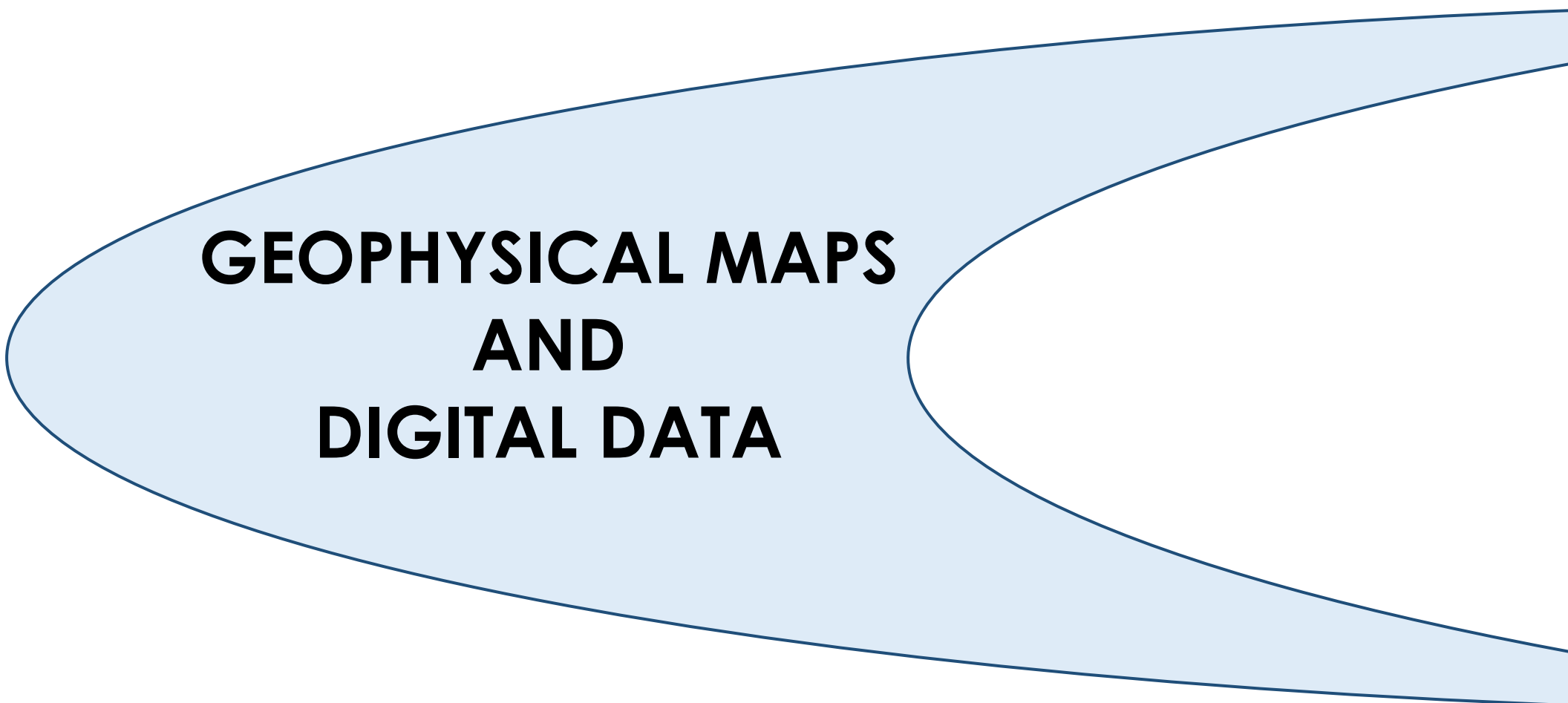
Digital (jpg/tif/pdf) (minimum cost) N\$ 280.00/hr

Printout are charged on the basis of map size

Printout are charged on the basis of Map size

Colour	Black & White	Lamination
A4 - N\$ 5.00	A4 - N\$ 1.00	
A3 - N\$ 10.00	A3 - N\$ 2.00	
A2 - N\$ 50.00	A2 - N\$ 10.00	
A1 - N\$ 90.00	A1 - N\$ 30.00	A1 - N\$ 50.00
A0 - N\$ 150.00	A0 - N\$ 50.00	A0 - N\$ 70.00

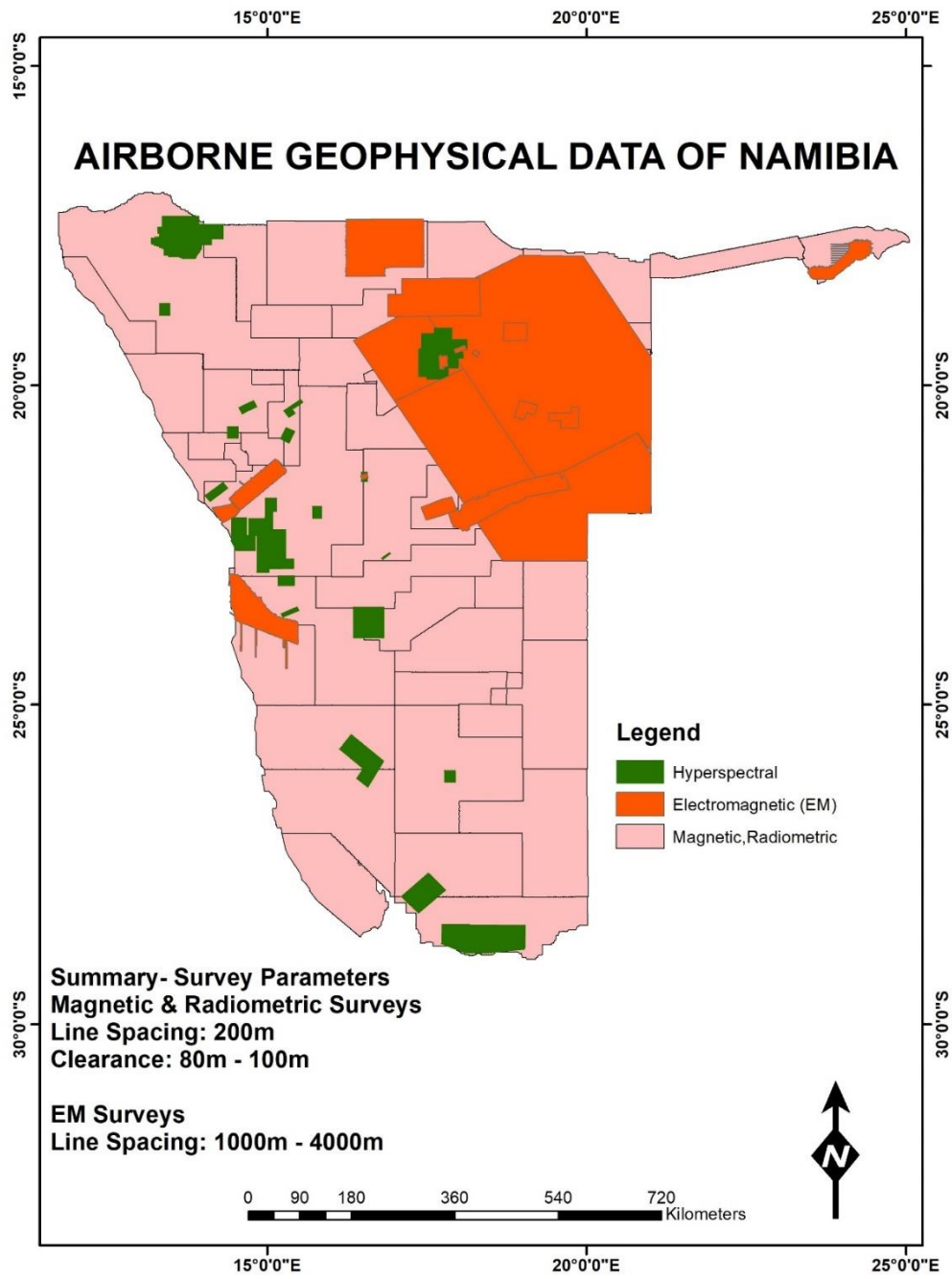
1:1 mil Geological Map of Namibia Shapefiles: N\$ 500.00 Image: N\$ 300.00	1:1 mil Mineral Map of Namibia Shapefiles: N\$ 500.00 Image: N\$ 300.00	1:25K Otavi Mountainland Map Shapefiles: N\$ 1500.00 Image: N\$ 400.00	1:250K Otavi Mountainland Map Shapefiles: N\$ 500.00 Image: N\$ 200.00
500K Map of the Damara Orogen Shapefiles: N\$ 2000.00 Image: N\$ 500.00	Mesoproterozoic Belts in Namibia Shapefiles: N\$ 1200.00 Image: N\$ 100.00	1:500K Spergebiet Map Shapefiles: N\$ 500.00 Image: N\$ 200.00	Nama Group in Namibia Shapefiles: N\$ 1200.00 Image: N\$ 100.00

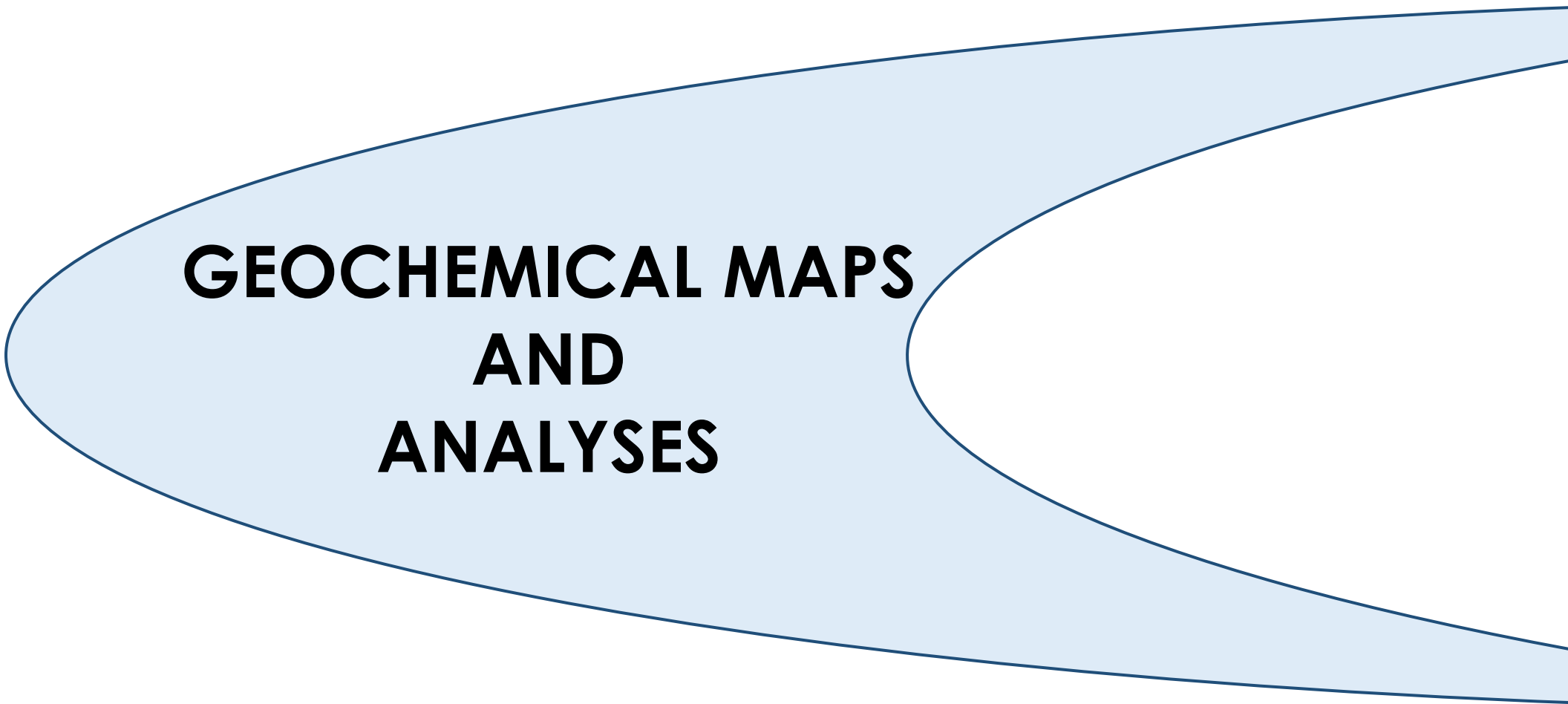


**GEOPHYSICAL MAPS
AND
DIGITAL DATA**

Scale	DIGITAL GEOPHYSICAL DATA	Image (jpeg/pdf)	
1:250 000 scale	Magnetics and Radiometrics - 200 m line spacing (where available)	<i>Published map at</i> N\$1000.00	
1:2 000 000	Magnetics and Radiometrics (where available)	<i>Published map at</i> N\$2000.00	

Data	line-data/ line-km	(Grids-only)/ km²	Per Sheet	Comment
	Price (N\$ excl. VAT)	Price (N\$ excl. VAT)	Price (N\$ excl. VAT)	
Aeromagnetic	0.50	1.375		200m line-spacing
Aero-radiometric	0.50	1.375		200m line-spacing
Magnetic map sheets			1,000	1:250 000
Radiometric map sheets			1,000	1:250 000
Hyperspectral data		25.00		Includes line-data
Electromagnetic data	200.00			< 1km line-spacing
Electromagnetic data	90.00			> 1km line-spacing

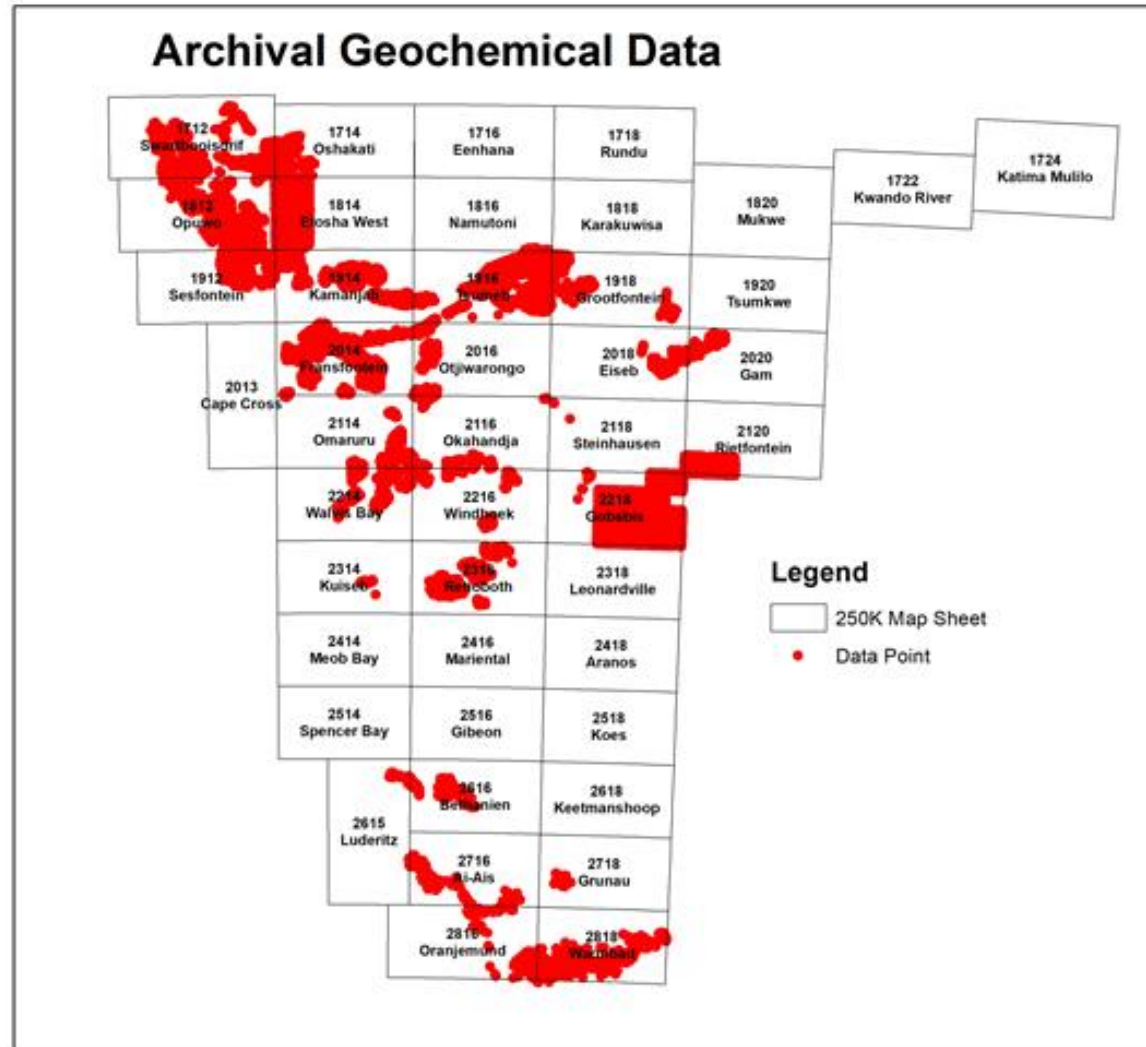




**GEOCHEMICAL MAPS
AND
ANALYSES**

Scale	ARCHIVAL GEOCHEMICAL DATA	xlsx or shapefile	
	Exploration Geochemical Data	Published at N\$10/1000.00	Consult geologist for data available

Data also available in digital (xlsx or shapefile) format (complete set ca. 840 000 data points; see index map below)



	LABORATORY CHARGES	Amount
Rock slabbing and core cutting	Rock slabs	N\$ 100/hr
	Core cutting: 35 mm diameter	N\$ 110/hr (irrespective of core diameter)
	Core cutting: 46 mm diameter	
	Core cutting: 67 mm diameter	
	<i>General rock cutting (small saw)</i>	N\$ 30/sample
<i>General rock cutting (big saw)</i>	N\$ 50/sample	
Polished rock slabs	Polishing (single side)	N\$ 100/sample (up to 15 cm diameter)
	<i>Polishing (single side)</i>	N\$ 200/sample (up to 28 cm diameter)
Sample Preparation	Drying	N\$ 20/sample
	Splitting	N\$ 20/sample (up to 10 kg)
	Crushing	N\$ 30/sample (up to 10 kg)
	Milling (carbon steel vessel)	N\$ 30/sample (up to 100 g)
	Milling (tungsten-carbide vessel)	N\$ 30/sample (up to 100 g)
	<i>Milling (agate vessel)</i>	N\$ 50/sample (up to 100 g)
	Sieving (sieve shaker)	N\$ 60/sample (up to 1 kg)
	<i>Sieving (manual, using the nylon mesh)</i>	N\$ 100/sample (up to 1 kg)
	Calcination of carbonates (1200° C)	N\$ 200/sample (up to 1 kg)
	<i>Ashing</i>	N\$ 200/sample (up to 1 kg)
	<i>Weighing</i>	N\$ 10/sample (up to 1 kg)
	<i>Washing</i>	N\$ 15/sample (up to 1 kg)
	<i>Soaking</i>	N\$ 10/sample (up to 1 kg)
Calcination of carbonates (1200° C)	N\$ 150/sample (up to 1 kg)	
Heavy Mineral Separation (heavy liquids, table, magnetic)	Including sample preparation (weighing, sieving, washing)	(Items split up as listed below)
	<i>Wilfley Table</i>	N\$ 150/sample (up to 1 kg)
	<i>Magnetic (Franz Magnetic Separator)</i>	N\$ 180/sample (up to 1 kg)
	<i>Magnetic (Big machine)</i>	N\$ 500/sample (up to 10 kg)
	<i>Heavy Liquids</i>	N\$ 180/sample (up to 1 kg)
	<i>Complete HMS (shaking table, magnetic, heavy liquids)</i>	N\$ 400/sample (up to 1 kg)

Petrography and Mineralogy		
Petrographic thin section	Standard covered thin section	N\$ 180
	76 x 51 mm covered thin section	N\$ 200
	70 x 110 mm covered thin section	N\$ 250
	Standard Polished thin section	N\$ 250
	Standard Polished block	N\$ 200
Petrographic descriptions	Including report	N\$ 200/hr
	<i>Use of microscope & camera</i>	N\$ 100/hr or N\$ 600/day
XRD Mineralogical determination	XRD trace and basic interpretation	N\$ 250/sample
	<i>XRD on clay minerals</i>	N\$ 250/sample
Identification of Gemstones	Including analytical report	N\$ 200/hr
	<i>Analysis of Cut gemstones</i>	N\$ 200/stone
Chemical analysis (rocks, minerals, soils, water) – excluding crushing and milling		
Portable XRF (sample powder, rocks, minerals) including formatted in MS Word or Excel	Qualitative analysis (hand specimen –solid)	N\$ 40/sample/scan (plus N\$10 for subsequent scans on the same sample)
	Semi-quantitative analysis (milled sample, excluding sample preparation)	N\$ 50/sample
	Drill core analysis (scanning)	N\$ 250/hr
Industrial mineral evaluation		
A variety of equipment are available for testing industrial minerals, but no specific charges are available at this time. Laboratory personnel time is charged at N\$ 150/hr and equipment usage by the customer can be arranged.		N\$ 150/hr for lab personnel time or N\$ 600/day for equipment usage
Use of Laboratory equipment and facilities		
Use of lab equipment (Wilfley table, crusher, mills, magnetic separator, sieves, saws, polishers, etc.) or Laboratory space, excluding consumables		N\$ 150/hr or N\$ 700/day
Use of Laboratory consumables (Gloves, Masks, etc.)		N\$ 10/unit of consumable



**ECONOMIC
GEOLOGY MAPS**

Scale	ECONOMIC GEOLOGY	Image (jpeg/pdf)	ESRI File
1:1 500 000 scale	Mineral Map of Namibia	<i>Published map at</i> N\$200.00/N\$120.00	<i>Published map at</i> N\$500.00
1:2 000 000	Map of Kimberlite Distribution (Map plus geochemical plots) (Map only)	<i>Published map at</i> N\$150.00 N\$120.00	
	<i>Besshi-Type Mineralisation along the Matchless Belt</i>	<i>Published map at</i> N\$150.00	
	<i>Diamondiferous Kimberlite Potential of Namibia</i>		<i>Published map at</i> N\$500.00
	<i>Scanned archival exploration reports/maps from Earth Data Namibia Database</i>	<i>Published at</i> N\$100.00 per 10 files	

How to Purchase Publications/Data

The listed publications can be purchased from the Geological Survey of Namibia or can send your request through to the Geo-information division via the following platforms

Email

geoinfor@mme.gov.na or geodata@mme.gov.na

Josephine Uushona

Email: Josephine.Uushona@mme.gov.na

Freddy Muyamba

Email: Freddy.Muyamba@mme.gov.na

Telephone

Call us at Tel: +264 284-8394/ +264 284 8346

Postal address

Private Bag 13297
WINDHOEK
NAMIBIA

Street address

6 Aviation Road
WINDHOEK
NAMIBIA

Please note: The Ministry of Mines and Energy only receive the Cash payments or Electronic Fund Transfer (eft).

Bank details

Ministry of Mines and Energy

Bank Name: Bank of Namibia

BIC Code: CBKNNANX

Ministerial deposit account

no:165003

Vote: 15

For local purchases, payment is done in as well as a **Confidentiality and Copyright Agreement** to be signed for digital data, are included.



Ministry of Mines and Energy Geological Survey of Namibia

CONFIDENTIALITY AND COPYRIGHT AGREEMENT

FOR THE PURCHASE OF DIGITAL DATA

THIS CONTRACT made and entered into by GEOLOGICAL SURVEY OF NAMIBIA, a Department of the Ministry of Mines and Energy, Government of the Republic of Namibia.

having offices at: 1 Aviation Road, Windhoek, Namibia

hereinafter referred to as: 'GEOLOGICAL SURVEY' and

the purchaser/company:

having offices at:
.....

Postal address:
.....

Telephone number:

hereinafter referred to as: PURCHASER.

TITLE OF PROJECT:

APP. DURATION OF PROJECT (max. 1 year):

NOW THIS AGREEMENT WITNESSETH THAT in consideration of the terms, conditions, and covenants hereinafter set forth, the parties do hereby agree as follows:

1. PURCHASER in signing this Agreement agrees that all digital data, delivered by GEOLOGICAL SURVEY shall be for the internal use of PURCHASER. Data products may be shown but NOT sold, traded, disposed of, transmitted to or otherwise made available to any individual(s), joint-venture(s) or partner company or companies excepting its parent company, any wholly owned subsidiary, or affiliate. If any outside consultants are engaged to work on this data, they must be made aware of this agreement and requested to initial one copy.
2. Data obtained, whether in digital format, by scanning of hardcopy maps or any other reproduction processes, are licensed for use by PURCHASER only for the above-mentioned project. If the duration of the project exceeds one-year special permission must be obtained from the Director, GEOLOGICAL SURVEY.
3. PURCHASER agrees that any derivative maps, interpretation and/or reports made from the original data will be only for internal use of PURCHASER or its affiliates. These second-generation products may not, except as detailed under point 4, be sold, traded,

disposed of, transmitted to or otherwise made available to third parties who have not purchased the original data from GEOLOGICAL SURVEY.

4. PURCHASER undertakes to keep GEOLOGICAL SURVEY informed on any reprocessing of digital data and agrees to provide GEOLOGICAL SURVEY with one copy of any reports, maps, and enhancements of these data within one year of completion. Such copies will be for the sole use of GEOLOGICAL SURVEY, or de facto staff of GEOLOGICAL SURVEY, and will not be made available to third parties without the written consent of PURCHASER for a period of two years from the date of receipt of said copies.
5. Marketing, distribution and/or selling of standard or enhanced digital products by PURCHASER may only be undertaken with the written permission of GEOLOGICAL SURVEY.
6. GEOLOGICAL SURVEY retains all copyrights to purchased survey data and maps. Presentation of these data at conferences or in research publications must acknowledge the copyright holder.

IN WITNESS WHEREOF, this agreement is executed as of the dates set forth below:

GEOLOGICAL SURVEY OF NAMIBIA

PURCHASE AGREED TO BY

(Director)

(Purchaser)

(Data copied by)

(Signed)

(Dated)