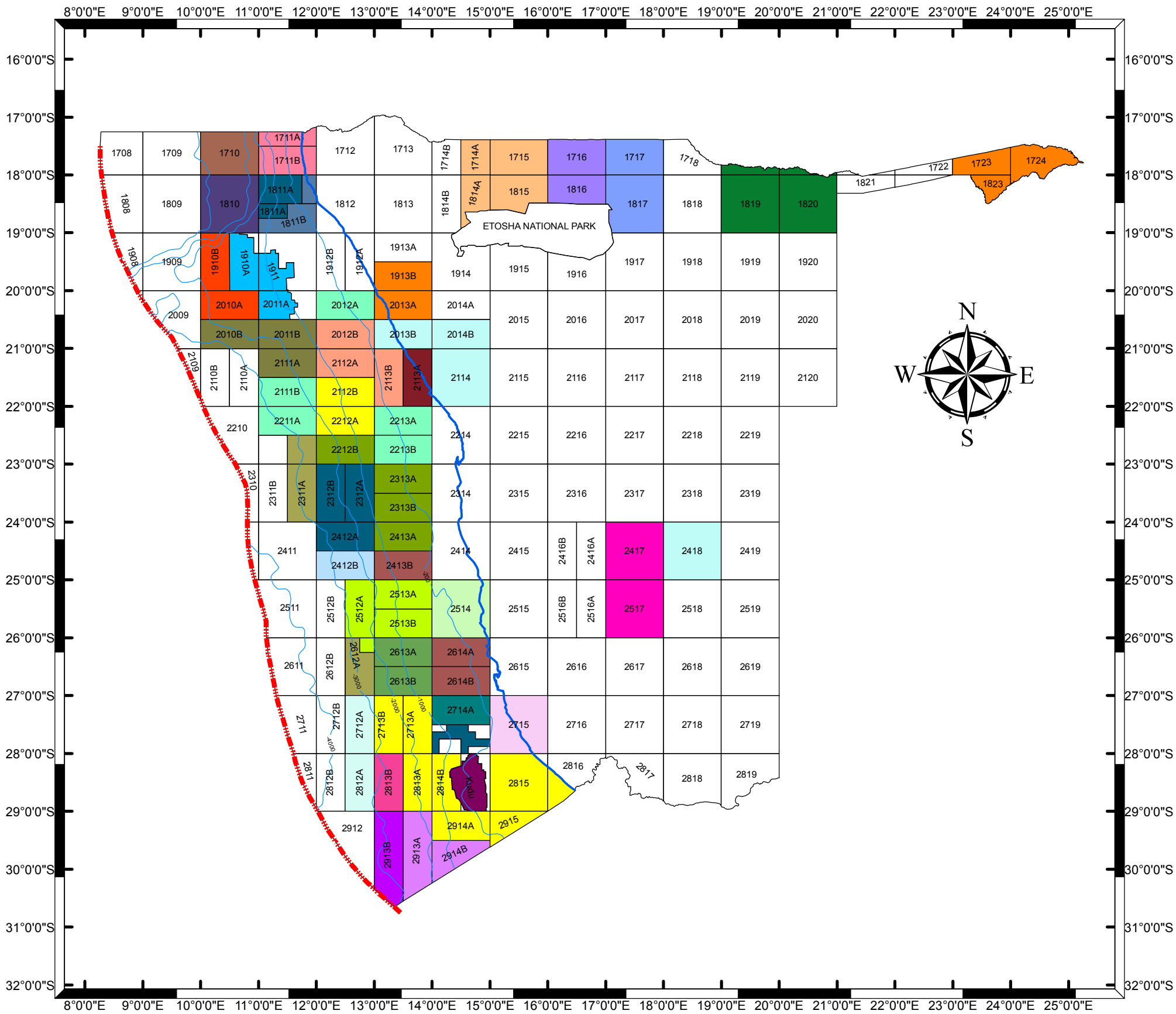


# HYDROCARBON LICENCE MAP



## Legend

- Limit Exclusive Economic Zone
- Isobath
- Shore line
- Etosha national Park

## Production Licence



- NAMCOR / Tullow Kudu / Cieco E&P Namibia

## Exploration Licence

- |  |   |
|--|---|
| Pan African Oil Namibia                  | Maurel & Prom Namibia / Azinam          |
| Alfapetro                                | Nabirm Energy Services                  |
| Repsol / Arcadia Expro / Tower Resources | Energulf / PetroSA                      |
| Cowan Petroleo e Gas                     | Oranto Petroleum                        |
| Eco Oil & Gas Namibia                    | PJ Mining Investments                   |
| Enigma Oil and Gas                       | Pancontinental Oil and Gas              |
| Frontier Resources Namibia               | Petrobras / BP / Enigma                 |
| Grisham Assets Corp                      | African International Energy / Petrotek |
| Grisham Assets Corp                      | OS Petro Inc / Premier Oil and Gas      |
| HRT Africa Petroleo                      | Preview Energy Resources                |
| Hydrocarb Namibia Energy Corp            | Regalis Petroleum                       |
| Jupiter Petroleum Namibia                | Signet Petroleum                        |
| Kayuko Universal                         | Serica Energy Namibia / BP              |
| Lekoil E&P                               | Sungu Sungu                             |
| Leopard Investments                      | Unimag Trading                          |

## Coal Bed Methane Licence

- CSG Energy Namibia
- Eco Oil & Gas Namibia



**For further information:**

[www.namcor.com.na](http://www.namcor.com.na)  
[www.gov.na](http://www.gov.na)

Updated: January 2013

0 55 110 220 Nautical Miles

0 125 250 500 Kilometers